
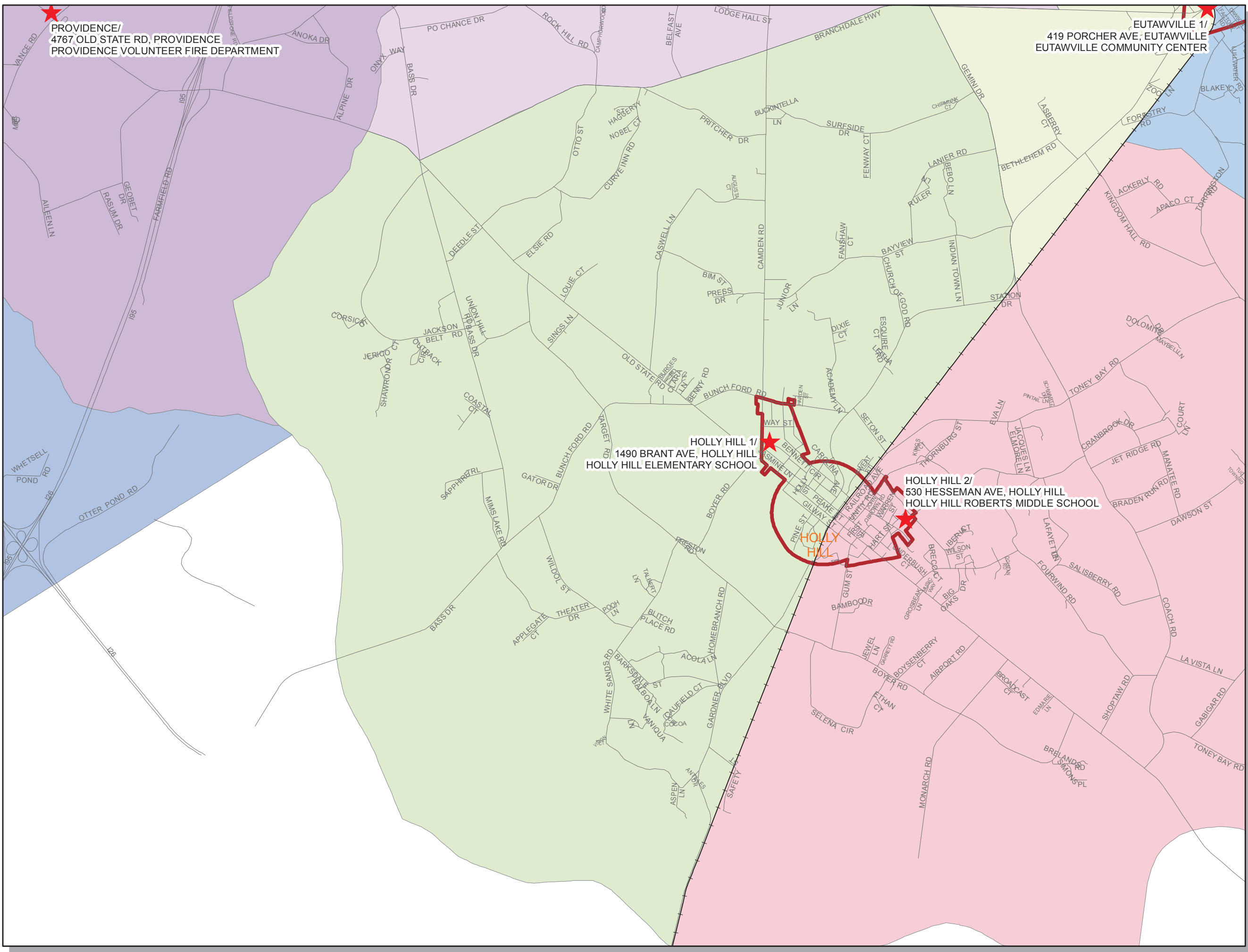
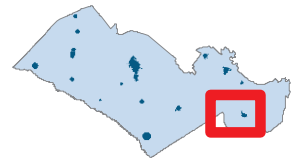


POLLING LOCATION MAP

Precinct:
HOLLY HILL 1



- Legend**
- Poll Locations
 - Railroad
 - Streets
 - City Boundaries
 - Voting Precincts
- | | |
|-------------------|------------|
| EUTAWVILLE 1 | SUBURBAN 3 |
| EUTAWVILLE 2 | SUBURBAN 4 |
| FOUR HOLES | SUBURBAN 5 |
| HOLLY HILL 1 | SUBURBAN 6 |
| HOLLY HILL 2 | SUBURBAN 7 |
| JAMISON | SUBURBAN 8 |
| LIMESTONE 1 | SUBURBAN 9 |
| LIMESTONE 2 | VANCE |
| NEESES-LIVINGSTON | WARD 1 |
| BOLENTOWN | WARD 10 |
| NIX | WARD 2 |
| NORTH 1 | WARD 3 |
| NORTH 2 | WARD 4 |
| NORWAY | WARD 5 |
| NORWAY | WARD 6 |
| PINE HILL | WARD 7 |
| PROVIDENCE | WARD 8 |
| ROWESVILLE | WARD 9 |
| Santee 1 | WHITTAKER |
| Santee 2 | |
| Santee 1 | |
| Santee 2 | |
| SPRINGFIELD | |
| SUBURBAN 1 | |
| SUBURBAN 2 | |



Orangeburg County
GIS Department
1437 Amelia Street
Orangeburg, SC 29115
(803) 533-6175
gis@orangeburgcounty.org
<http://gis.orangeburgcounty.org/maps>

The County of Orangeburg, its officials and employees, expressly disclaim all warranties regarding this database, including, but not limited to, the implied warranties of merchantability, fitness for a particular purpose, and third-party ownership of any intellectual property or other interest that may be asserted to be contained in the information. The County of Orangeburg, its officials and employees, also specifically disclaim any representation regarding the accuracy, completeness, timeliness or sequence of any of the information provided in this database. Again, users shall instead rely in original source materials that are maintained and updated in accordance with specific legal requirements, not on this database.

Users of this database assume any and all liability that arises from use of the information provided in this database, including, but not limited to: (1) any errors, omissions, or inaccuracies in the information provided regardless of how caused, (2) any decision made or action taken or not taken by any person in reliance upon any information in this database, and (3) any claim made against the user by a third party based on the user's inspection, copying, distribution or other use of information on this site for which a third party asserts an intellectual property or other right.